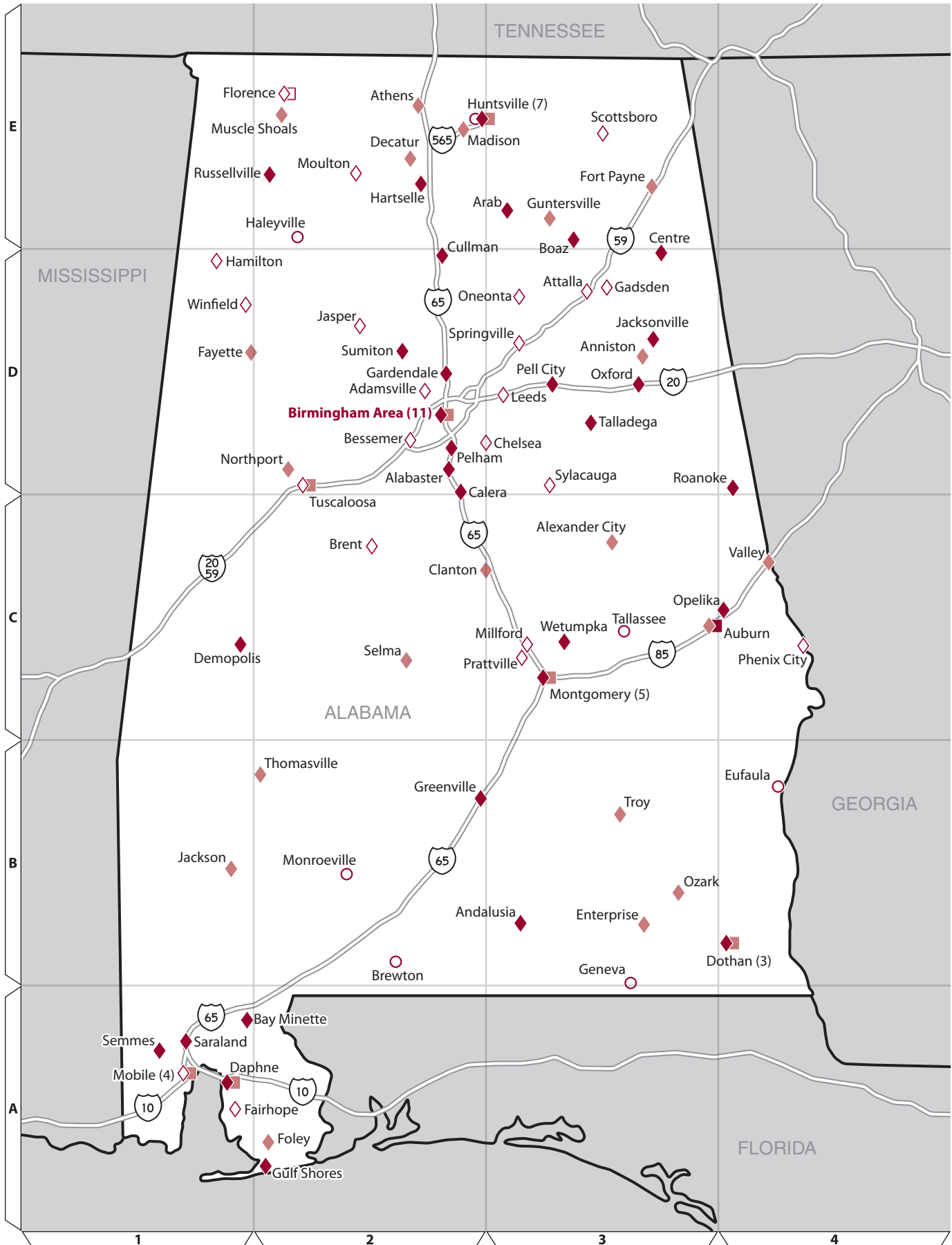


























































































Alabama

○ Wal-Mart ◇ Supercenter □ Sam's Club ■ Gas ■ Gas & Diesel



City/Town					Information
Adamsville		6			 2473 Hackworth Rd, 35214 / 205-798-9721 • <i>Lat: 33.5808 Lon: -86.9232</i> I-20/59 Exit 123 go N on US-78 about 6 miles
Alabaster		1			 630 Colonial Promenade Pkwy, 35007 / 205-620-0360 • <i>Lat: 33.2358 Lon: -86.8040</i> I-65 Exit 238 go E .3 mile on US-31 then N .6 mile on Colonial Promenade Pkwy
Alexander City					 2643 Hwy 280, 35010 / 256-234-0316 • <i>Lat: 32.9351 Lon: -85.9726</i> West end of town near jct of US-280 and SH-22
Andalusia					1991 Dr M L K Jr Expy, 36420 / 334-222-6561 • <i>Lat: 31.3186 Lon: -86.4440</i> East end of town near jct of US-84 and SH-100
Anniston		8			 5560 McClellan Blvd, 36206 / 256-820-3326 • <i>Lat: 33.7196 Lon: -85.8180</i> I-20 Exit 185 go N 6.2 miles on US-431 then N 1.8 miles on SH-21
Arab					 1450 N Brindlee Mountain Pkwy, 35016 / 256-586-8168 • <i>Lat: 34.3420 Lon: -86.5034</i> 1.4 miles north of town on US-231
Athens		2			 1011 US Hwy 72 E, 35611 / 256-230-2981 • <i>Lat: 34.7869 Lon: -86.9594</i> I-65 Exit 351 go W 1.2 miles on US-72
Attalla		1			 973 Gilbert Ferry Rd SE, 35954 / 256-538-3811 • <i>Lat: 33.9970 Lon: -86.0938</i> I-59 Exit 181, west of exit
Auburn		1			 2335 Bent Creek Rd, 36830 / 334-821-0121 • <i>Lat: 32.6025 Lon: -85.4268</i> I-85 Exit 57, east of exit
		1			 1717 S College St, 36832 / 334-821-2493 • <i>Lat: 32.5706 Lon: -85.4999</i> I-85 Exit 51 go W .9 mile on SH-147
Bay Minette		7			 701 McMeans Ave, 36507 / 251-937-5558 • <i>Lat: 30.8846 Lon: -87.7881</i> I-65 Exit 34 go SE 3.8 miles on AL-59 then S 2 miles on Bypass
Bessemer		1			 750 Academy Dr, 35022 / 205-424-5890 • <i>Lat: 33.3618 Lon: -86.9990</i> I-20/I-59 Exit 108, southeast of exit
Birmingham		1			 5940 Trussville Crossing Blvd, 35235 / 205-655-0505 • <i>Lat: 33.6443 Lon: -86.6247</i> I-59 Exit 141 go W on Chalkville Rd .6 mile then N at Trussville Crossing
		1			1600 Montclair Rd, 35210 / 205-956-0416 • <i>Lat: 33.5260 Lon: -86.7206</i> I-20 Exit 132, south of exit
		1			 9248 Parkway E, 35206 / 205-833-7676 • <i>Lat: 33.5886 Lon: -86.6990</i> I-59 Exit 134, north of exit
		1			 5919 Trussville Crossing Pkwy, 35235 / 205-661-1957 • <i>Lat: 33.6401 Lon: -86.6269</i> I-59 Exit 141, west of exit
Boaz					 1972 US Hwy 431, 35957 / 256-593-0195 • <i>Lat: 34.2146 Lon: -86.1567</i> Northeast side of town on US-431 at Butler Ave
Brent					10675 Hwy 5, 35034 / 205-926-4878 • <i>Lat: 32.9142 Lon: -87.1924</i> 2.3 miles southwest of town center near jct of SH-5 and SH-25
Brewton					2041 Douglas Ave, 36426 / 251-867-4680 • <i>Lat: 31.1412 Lon: -87.0690</i> 2.6 miles north of town center on US-31 (Douglas Ave)
Calera		1			 5100 Hwy 31, 35040 / 205-668-0831 • <i>Lat: 33.1488 Lon: -86.7496</i> I-65 Exit 231, east of exit
Centre					 1950 W Main St, 35960 / 256-927-9900 • <i>Lat: 34.1611 Lon: -85.7140</i> Northwest of downtown about 2 miles on US-411/SH-25
Chelsea					 16077 Hwy 280, 35043 / 205-678-2222 • <i>Lat: 33.3501 Lon: -86.6178</i> Northeast of town center about 1.5 miles on US-280/SH-38
Clanton		2			 1415 7th St S, 35045 / 205-755-7574 • <i>Lat: 32.8189 Lon: -86.6090</i> I-65 Exit 205 go W 2 miles on US-31

 Wal-Mart
  Supercenter
  Sam's Club
  Gas
  Gas & Diesel